

Directions: The several trailheads can be reached by traveling on I-80 between Cheyenne and Laramie. Get off I-80 and on Highway 230 by taking exit 323. Or take Highway 230 West from Cheyenne. The Tie City Trailhead is on Highway 230 between mile markers 36 and 37. Happy Jack Trailhead can be accessed by following the signs on Highway 230 between mile markers 35 and 36. There are also two other trailheads that can be reached by traveling down Headquarters Road (look for signs for Blair-Wallis).

The Tie City and Happy Jack trail system is hard to beat. It is very accessible from both Laramie and Cheyenne and has over 30 miles of unique trails. You could easily spend four weekends in a row here and not run out of new trails.

Most trails are well marked with blue diamonds and signs at the intersections. Additionally there are several unmarked stock trails that get regularly used by hikers and mountain bikers.

For winter sports, the trails that start from the Tie City Trailhead are groomed for cross country skiing by the Medicine Bow Nordic Association. Snowshoers will have more fun starting from the Happy Jack trailhead.

For more information about these trails and others visit [www.justtrails.com](http://www.justtrails.com).

-This trail system is open all year.

-There is a \$5 day use fee payable at the HQ, Tie City, & Happy Jack Trailheads. Annual passes are available through the Medicine Bow National Forest office in Laramie.

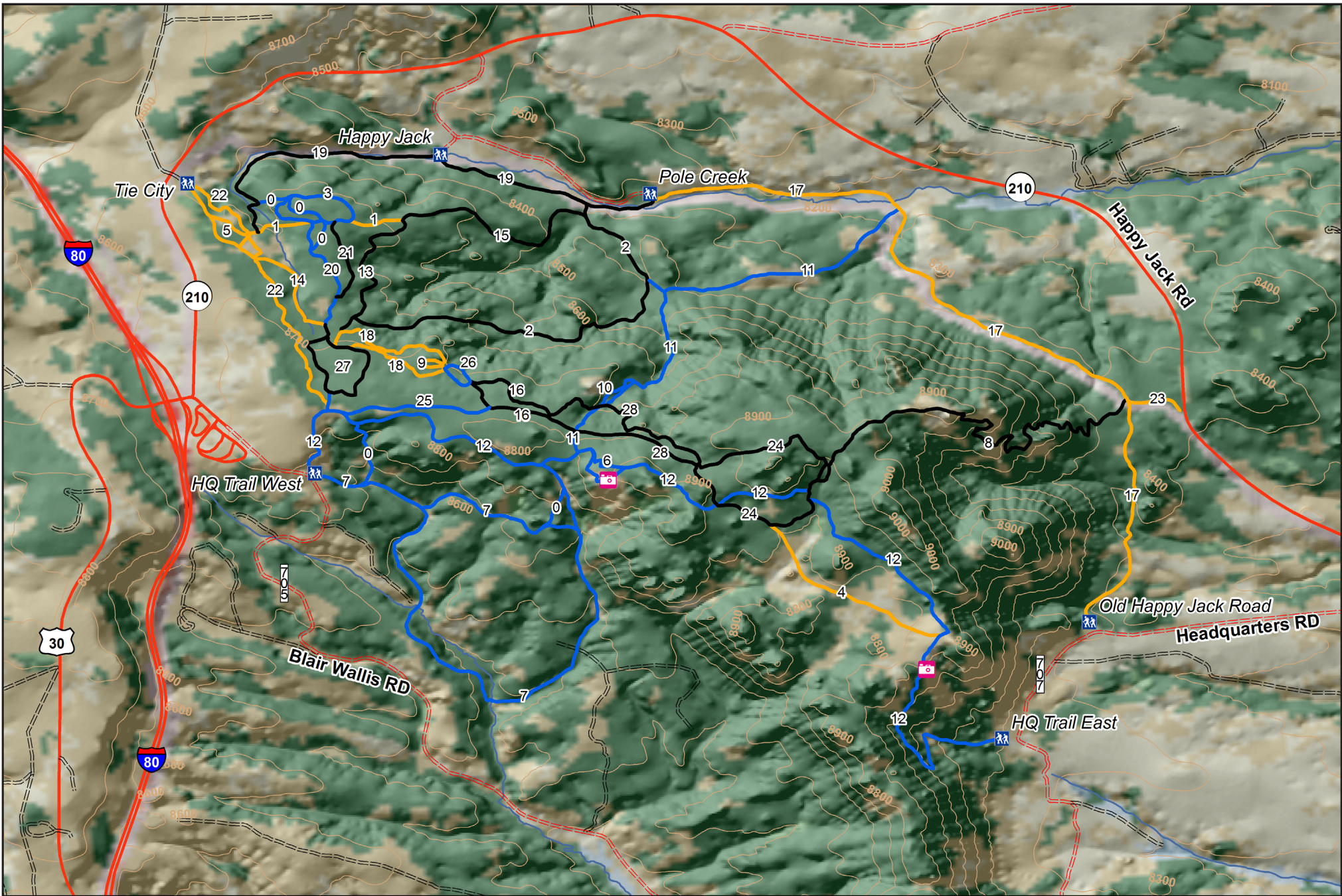
-The trails range in elevation between 8,400 and 8,900 feet.

-Approved Activities Include: Hiking, Mountain Biking, Cross Country Skiing, Snowshoeing and Horseback Riding.



-Dogs are welcome on the trails but must be on a leash in the Tie City Parking Area and around Campground Loop.

## Trails:




- 0 - Link Trails (Various Distances)
- 1 - Alder Trail (0.5 Miles) - Groomed in Winter
- 2 - Aspen Trail (1.5 Miles)
- 3 - Blackjack Loop (0.6 Miles) - Groomed in Winter
- 4 - Browns Landing (0.7 Miles)
- 5 - Campground Loop (0.5 Miles) - Groomed in Winter
- 6 - Cardiac Bypass (0.2 Miles)
- 7 - Crow Creek Loop (3.7 Miles)
- 8 - Death Crotch (1.8 Miles)
- 9 - Gobi's Loop (0.1 Miles) - Groomed in Winter
- 10 - Haunted Forest Loop (0.3 Miles) - Groomed in Winter
- 11 - Haunted Forest Trail (1.6 Miles)
- 12 - Headquarters Trail (4.1 Miles)
- 13 - Lower UW Trail (0.6 Miles) - Groomed in Winter
- 14 - Meadow Trail (0.5 Miles) - Groomed in Winter
- 15 - Middle Aspen Trail (0.7 Miles)
- 16 - Moose Loop (0.6 Miles) - Groomed in Winter
- 17 - Old Happy Jack Road (2.9 Miles)
- 18 - Phil's Pholly (0.9 Miles) - Groomed in Winter
- 19 - Pole Creek Trail (1.7 Miles)
- 20 - Ridge Trail (0.5 Miles) - Groomed in Winter
- 21 - Roller Coaster Trail (0.3 Miles) - Groomed in Winter
- 22 - Snowshoe Trail (1.1 Miles)
- 23 - Spur Trail (0.2 Miles)
- 24 - Summit Loop (1.2 Miles) - Groomed in Winter
- 25 - Summit Trail (0.6 Miles)
- 26 - Tie City Turnpike (0.2 Miles) - Groomed in Winter
- 27 - Upper UW Loop (0.7 Miles) - Groomed in Winter
- 28 - Van's Loop (1.2 Miles) - Groomed in Winter






**Points of Interest**

-  Scenic Point
-  Trailhead


**Roads**

-  Forest Road
-  Secondary Road
-  Highway

**Trail Difficulty:**

- Easy 
- Moderate 
- Difficult 

**Contour Lines**

-  100 Feet

0 0.25 0.5 1 Miles

